







MapAction

### Reference map: Ganjam district

Reference map of Odisha state and surrounding districts. Produced for general reference purposes during response to Cyclone Phailin, November 2013.

This sheet shows two districts identified as primary targets for joint needs assessment in mid-November.

-  Major roads
-  Sub-district boundary
-  District boundary
-  State boundary



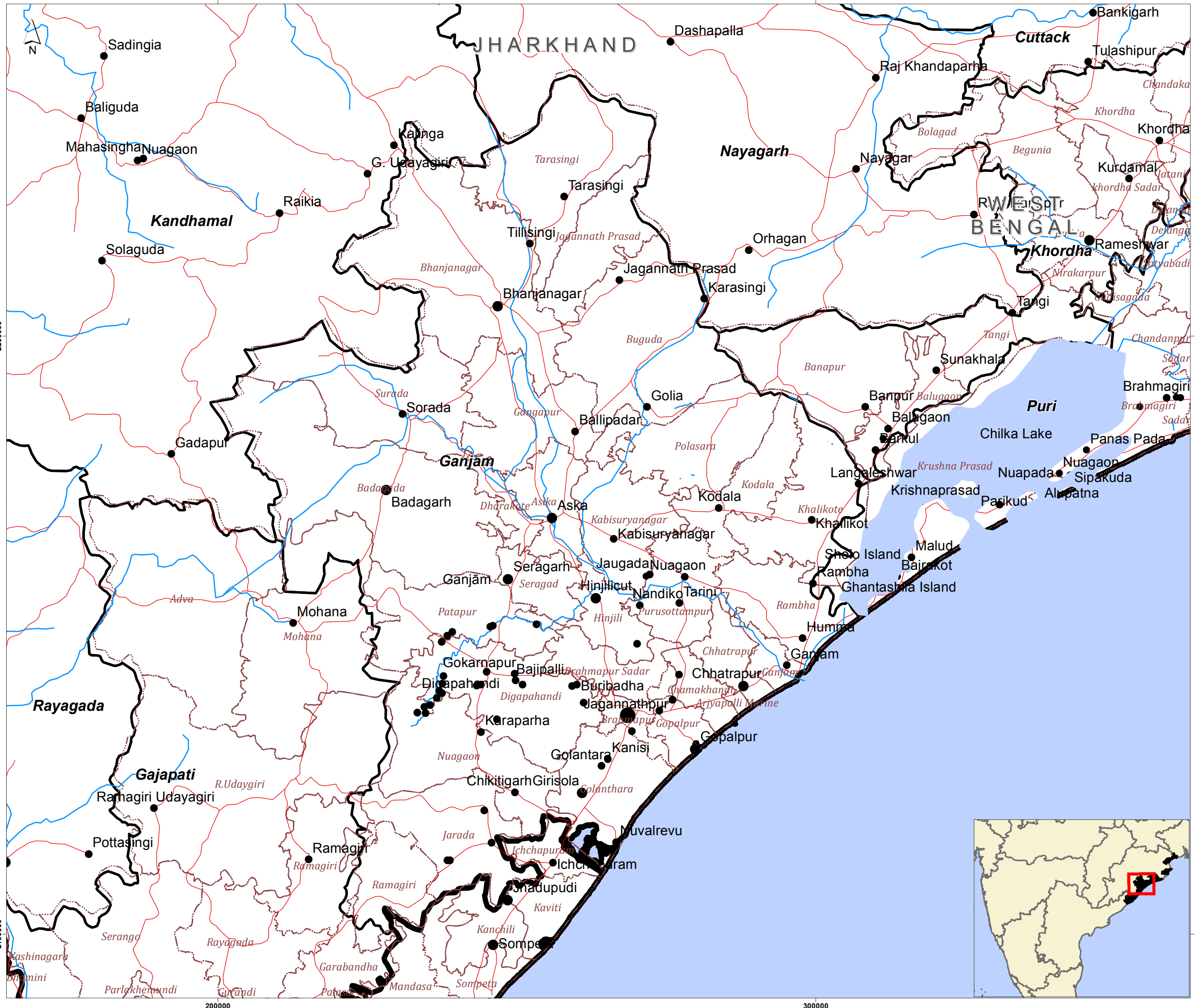
Scale 1:600,000 (at A3 size)

**Data sources**  
Boundaries: GADM, ML company

**Created** 9 Nov 2013 / 23:00 UTC +5.5  
**Map Document** MA104\_C00\_Ganjam\_A3.mxd  
**Projection / Datum** WGS 1984 UTM Zone 45N  
**Glide Number** TC-2013-000133-IND

The depiction and use of boundaries, names and associated data shown here do not imply endorsement or acceptance by MapAction.

Produced by MapAction  
www.mapaction.org  
India@mapaction.org



2200000

2100000

200000

300000