


**MapAction**

**Vanuatu: Cyclone PAM - Blankets - Needs, Delivered, For Delivery and Gaps - Malampa (as of 25 Mar 2015)**

**Data sources**  
PCRAFI, COD-FOD, Vanuatu Government



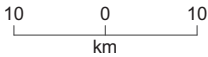
Map shows information on the number of blankets required, delivered and for delivery per island. The gap is the difference between the requirement needs and what has been delivered.

**Settlements**

- City
- Village

**Borders**


- Province
- Council



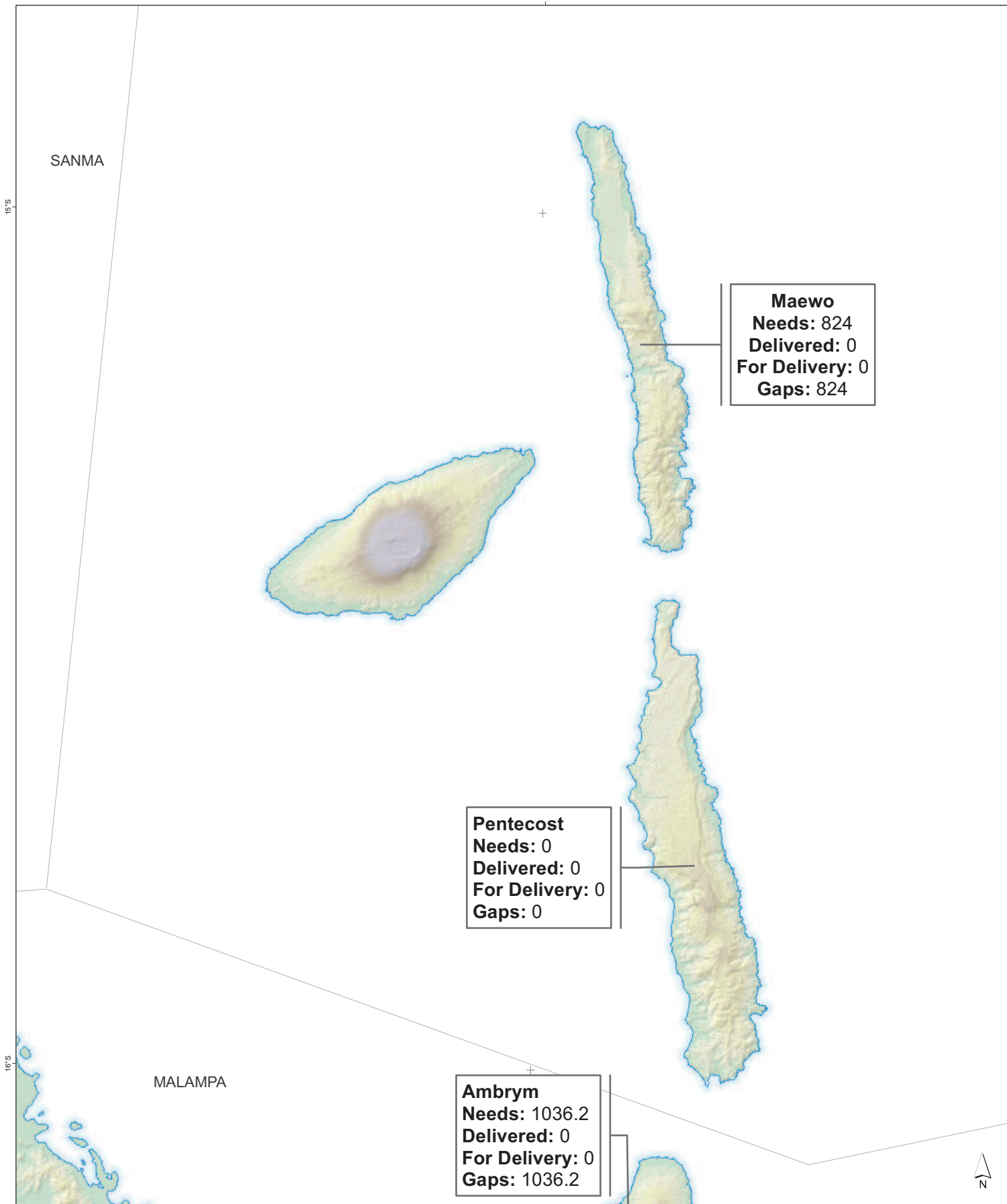
Created 26 Mar 2015 / 13:00 UTC+11:00  
 Map Document MA060\_Shelter\_Blanket  
 Projection / Datum WGS 1984 UTM Zone 58S / WGS 1984  
 Glide Number TC-2015-000020-VUT


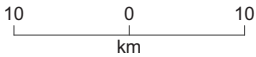

Produced by MapAction  
[www.mapaction.org](http://www.mapaction.org)  
[vanuatu@mapaction.org](mailto:vanuatu@mapaction.org)

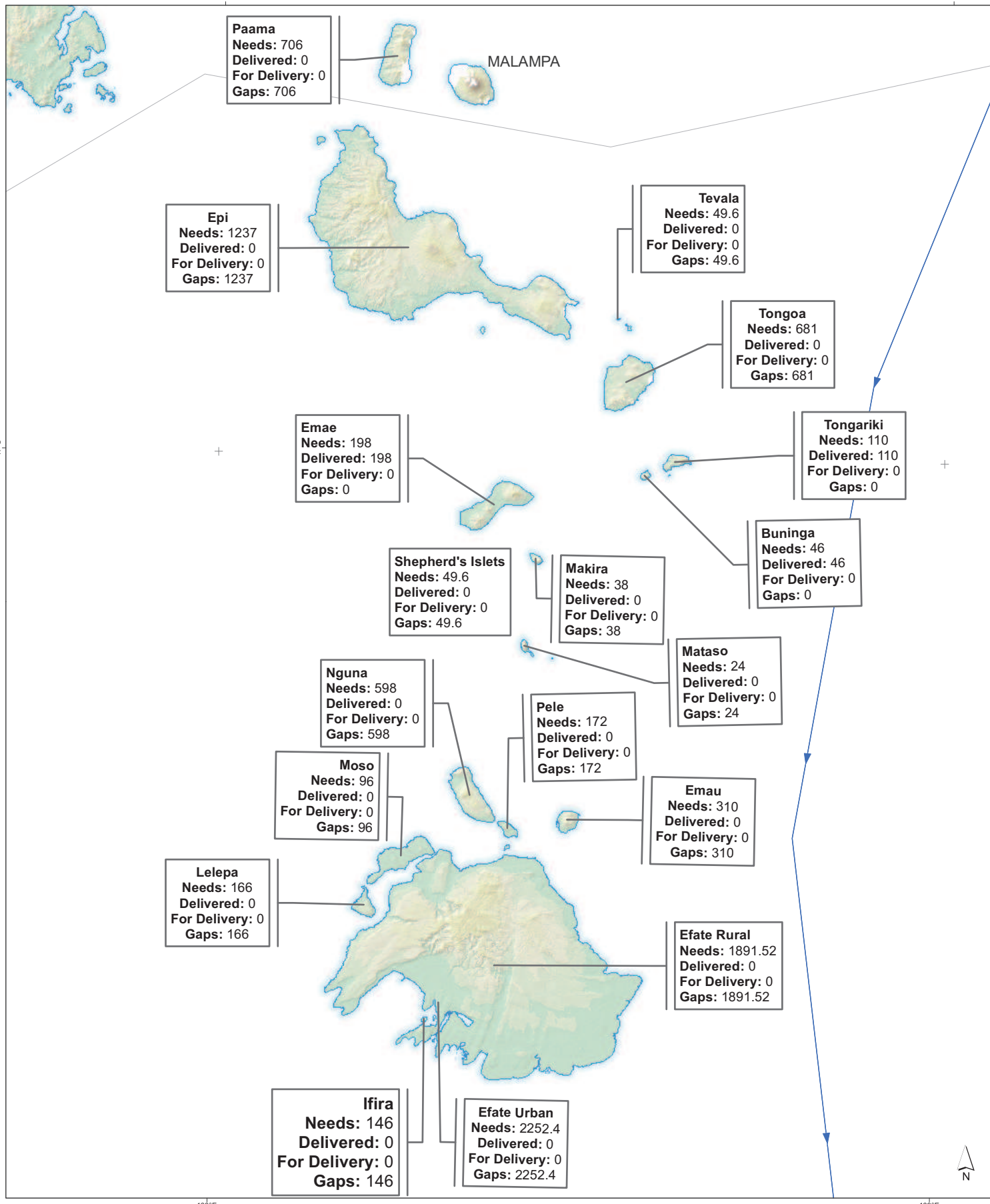
Supported by






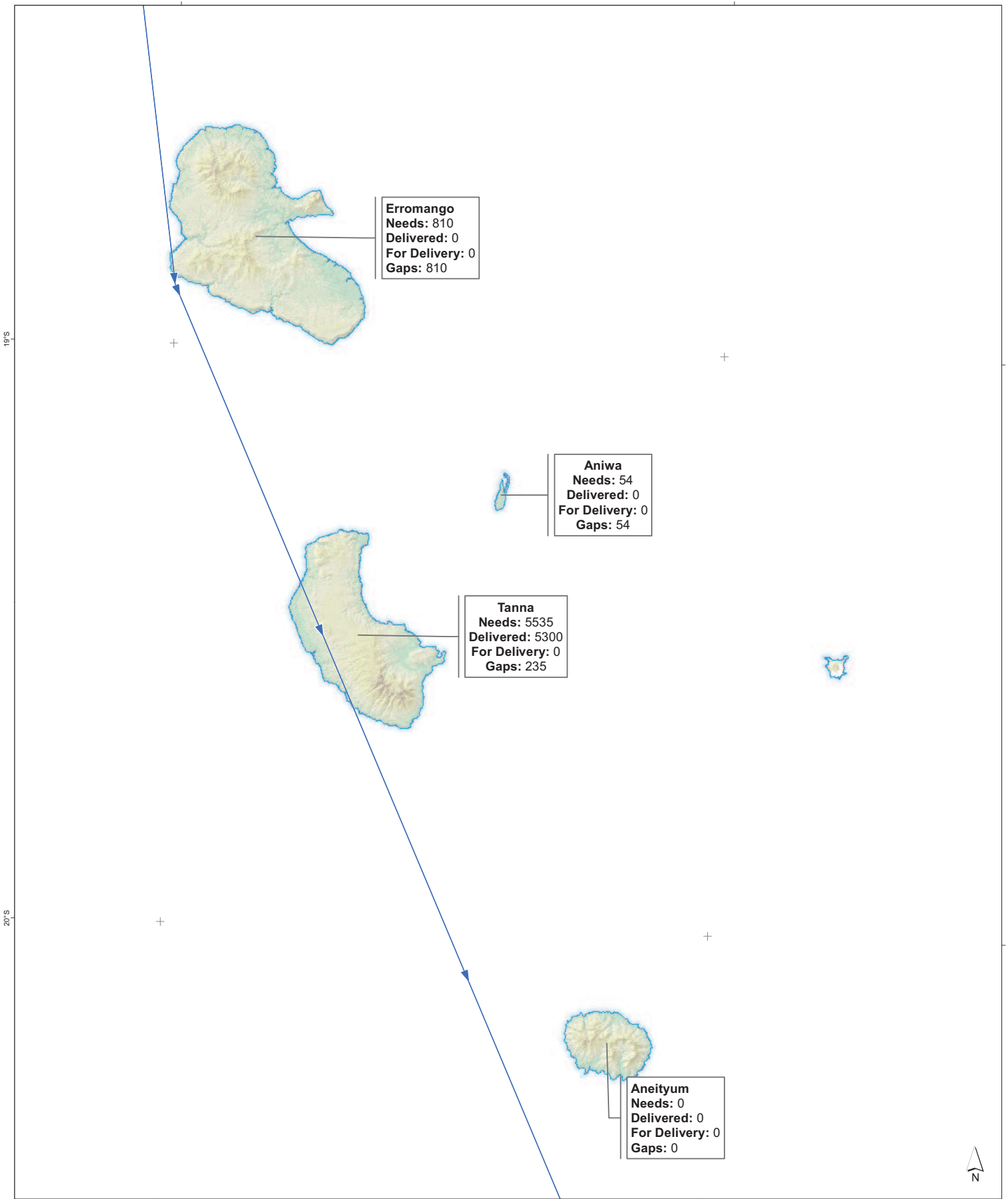

The depiction and use of boundaries, names and associated data shown here do not imply endorsement or acceptance by MapAction.



|  |   |   |  |
|--|---|---|--|
|  <p><b>MapAction</b></p> <p><b>Vanuatu: Cyclone PAM - Blankets - Needs, Delivered, For Delivery and Gaps - Penama (as of 25 Mar 2015)</b></p> | <p><b>Data sources</b><br/>PCRAFI, COD-FOD, Vanuatu Government</p>                  | <p>Map shows information on the number of blankets required, delivered and for delivery per island. The gap is the difference between the requirement needs and what has been delivered.</p>                |   |
|  |  | <p><b>Settlements</b></p> <ul style="list-style-type: none"> <li>📍 City</li> <li>● Village</li> </ul> <p><b>Borders</b></p> <ul style="list-style-type: none"> <li>— Province</li> <li>— Council</li> </ul> | <p>Created 26 Mar 2015 / 13:00 UTC+11:00<br/>                 Map Document MA060_Shelter_Blanket<br/>                 Projection / Datum WGS 1984 UTM Zone 58S / WGS 1984<br/>                 Glide Number TC-2015-000020-VUT</p> |



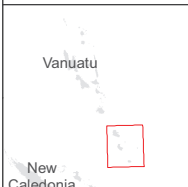
|  |   |   |  |
|--|---|---|--|
|  <p><b>MapAction</b></p> <p>Vanuatu: Cyclone PAM - Blankets - Needs, Delivered, For Delivery and Gaps - Shefa (as of 25 Mar 2015)</p> | <p><b>Data sources</b><br/>PCRAFI, COD-FOD, Vanuatu Government</p>                  | <p>Map shows information on the number of blankets required, delivered and for delivery per island. The gap is the difference between the requirement needs and what has been delivered.</p>        | <p>10 0 10<br/>km</p>  |
|  |  | <p><b>Settlements</b></p> <ul style="list-style-type: none"> <li>City</li> <li>Village</li> </ul> <p><b>Borders</b></p> <ul style="list-style-type: none"> <li>Province</li> <li>Council</li> </ul> | <p>Created 26 Mar 2015 / 13:00 UTC+11:00<br/>                 Map Document MA060_Shelter_Blanket<br/>                 Projection / Datum WGS 1984 UTM Zone 58S / WGS 1984<br/>                 Glide Number TC-2015-000020-VUT</p> <p>Produced by MapAction<br/>                 www.mapaction.org<br/>                 vanuatu@mapaction.org</p> <p>Supported by<br/> </p> <p>The depiction and use of boundaries, names and associated data shown here do not imply endorsement or acceptance by MapAction.</p> |

**MapAction**

**Vanuatu: Cyclone PAM - Blankets - Needs, Delivered, For Delivery and Gaps - Tafea (as of 25 Mar 2015)**

**Data sources**  
PCRAFI, COD-FOD, Vanuatu Government



Map shows information on the number of blankets required, delivered and for delivery per island. The gap is the difference between the requirement needs and what has been delivered.

- Settlements**
- 📍 City
  - Village
- Borders**
- Province
  - Council

20
0
20


km

Created 26 Mar 2015 / 13:00 UTC+11:00  
 Map Document MA060\_Shelter\_Blanket  
 Projection / Datum WGS 1984 UTM Zone 58S / WGS 1984  
 Glide Number TC-2015-000020-VUT

Produced by MapAction  
[www.mapaction.org](http://www.mapaction.org)  
[vanuatu@mapaction.org](mailto:vanuatu@mapaction.org)

The depiction and use of boundaries, names and associated data shown here do not imply endorsement or acceptance by MapAction.

Supported by



**UKaid**  
from the British people