



MapAction

Sierra Leone Ebola Outbreak: VHF Case Totals by Chiefdom and Section (in WA) (Weeks 14 ->43)

Map shows the total cases from the WHO VHF database from weeks 14 (31/3) -> 43 (26/10). Within Western Area this is at Section admin level, and outside Western Area at Chiefdom admin

Legend

Status

- Open
- Planned

VHF Cumulative Case Totals


- <10
- 11-25
- 26-50
- 51-200
- >201
- No Reported Data

Roads

- Primary
- Secondary

Borders

- National
- Province
- District



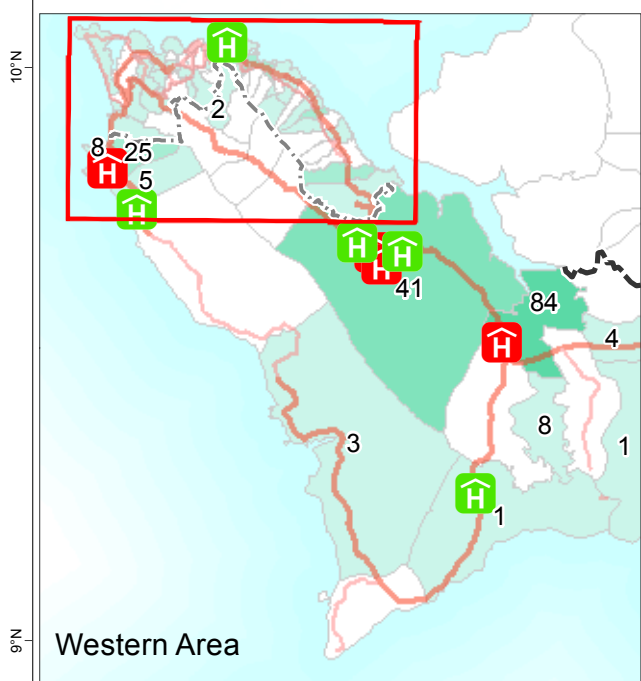
Data sources
OpenStreetMap, OCHA COD-FOD Registry, Ministry of Health, WHO

Created 3 Nov 2014 / 10:00 UTC±00:00
Map Document MA027_CaseData_Chiefdom_VHF_A3_v1
Projection / Datum WGS 1984 UTM Zone 29N
Glide Number EP-2014-000039-SLE

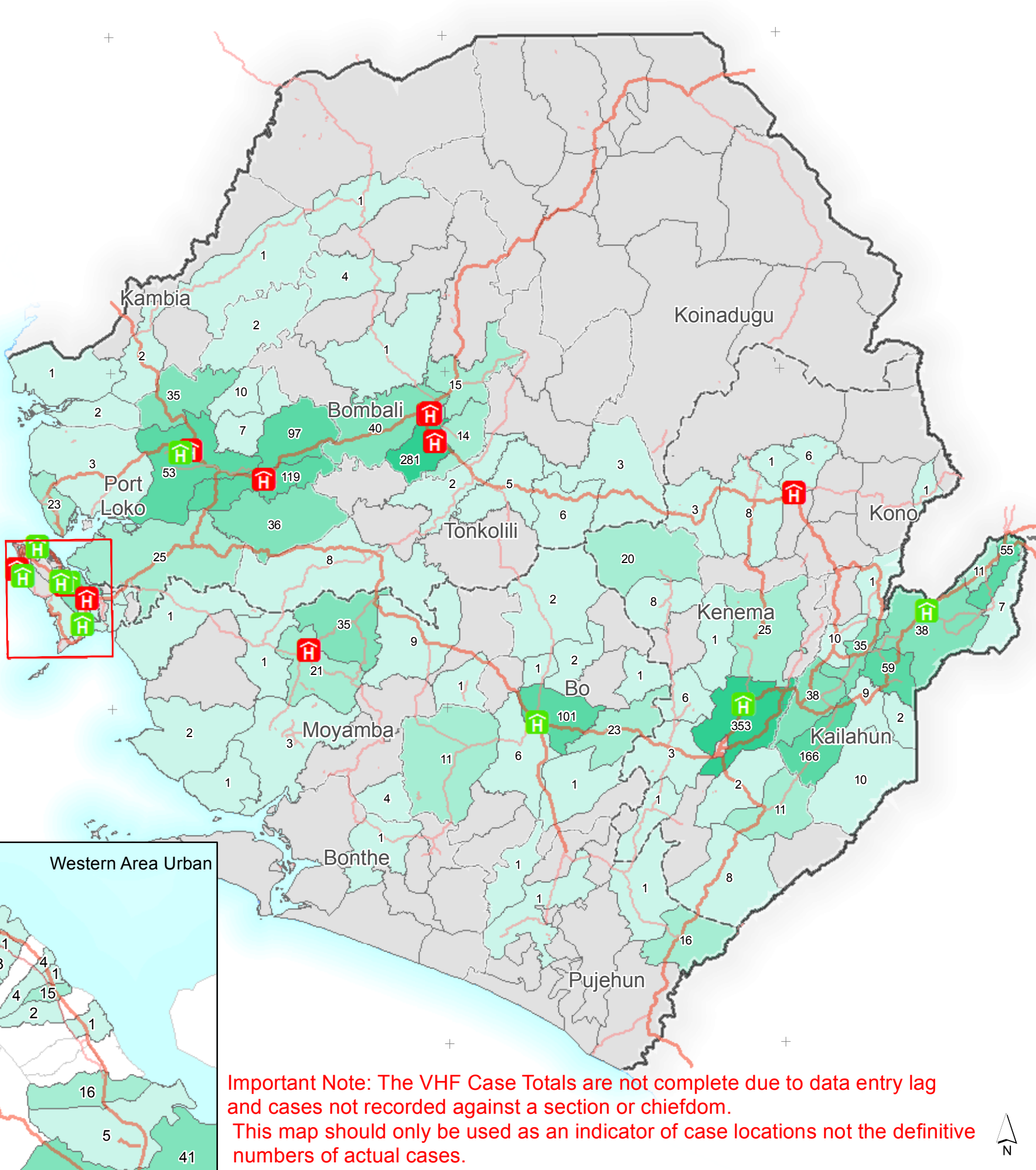
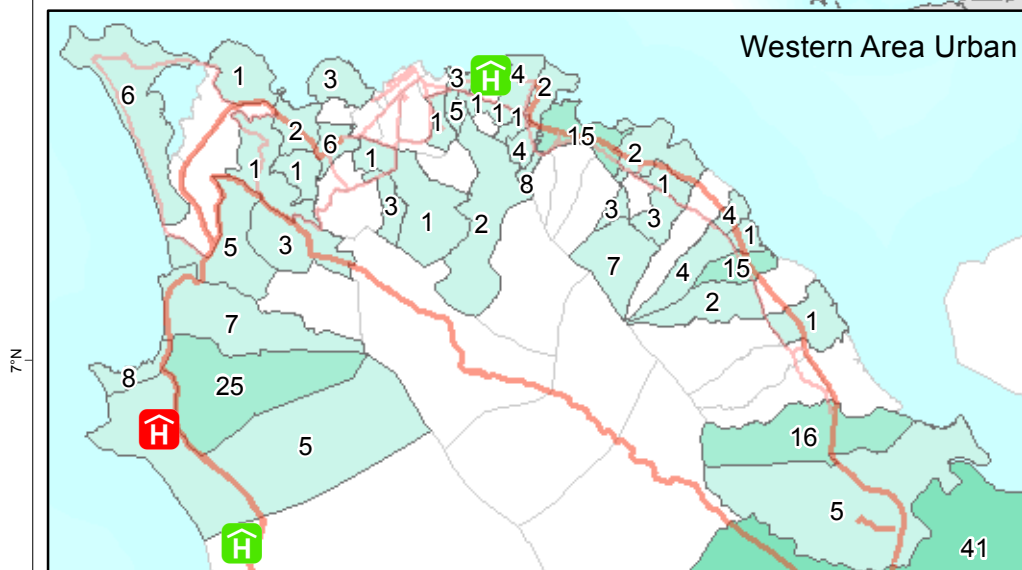
Produced by MapAction
www.mapaction.org
sierraleone@mapaction.org

Supported by

The depiction and use of boundaries, names and associated data shown here do not imply endorsement or acceptance by MapAction.



| Districts | Cumulative Cases | | | |
|--------------------|------------------|------------------|-------------|--------------------|
| | Location Known | Location Unknown | Total | Proportion Unknown |
| Bo | 148 | 31 | 179 | 17.3% |
| Bombali | 356 | 34 | 390 | 8.7% |
| Bonthe | 1 | 0 | 1 | 0.0% |
| Kailahun | 441 | 7 | 448 | 1.6% |
| Kambia | 6 | 2 | 8 | 25.0% |
| Kenema | 463 | 5 | 468 | 1.1% |
| Kono | 19 | 0 | 19 | 0.0% |
| Moyamba | 78 | 2 | 80 | 2.5% |
| Port Loko | 407 | 25 | 432 | 5.8% |
| Pujehun | 19 | 4 | 23 | 17.4% |
| Tonkolili | 24 | 13 | 37 | 35.1% |
| Western Area Rural | 185 | 139 | 324 | 42.9% |
| Western Area Urban | 169 | 160 | 329 | 48.6% |
| Unknown | | 96 | 96 | |
| Total | 2316 | 518 | 2834 | 18.3% |



Important Note: The VHF Case Totals are not complete due to data entry lag and cases not recorded against a section or chiefdom. This map should only be used as an indicator of case locations not the definitive numbers of actual cases.

